

A



Presentation

www.PhotoLens.co.uk

**A trip around the “District
of the Lakes in the North
of England...**

**...taking in some
of it’s natural
beauty.**





A Land Carved From Rock



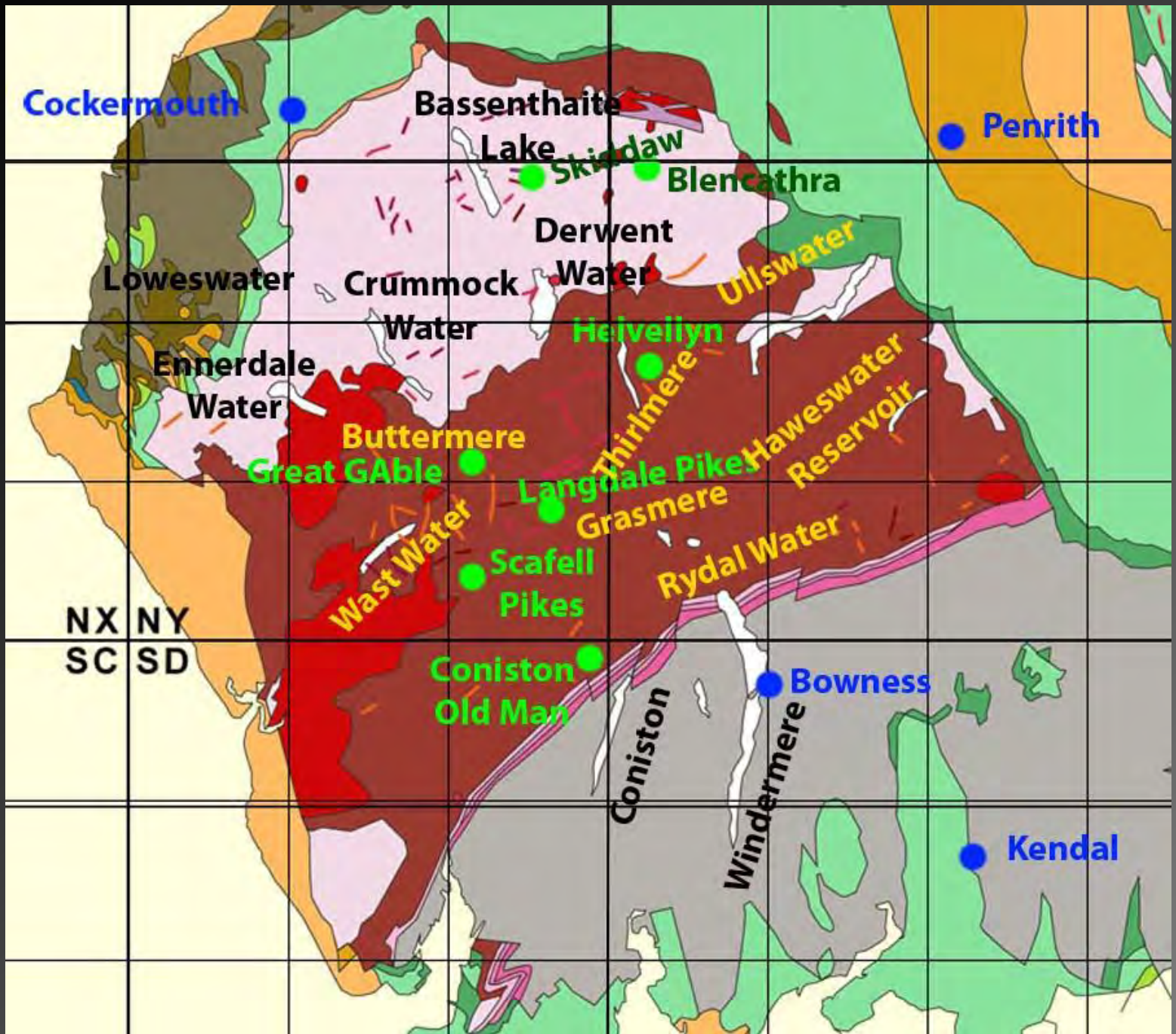
Pull Garth Wood towards Fairfield Horseshoe



Grasmere



Red Tarn, Helvellyn





Bassenthwaite Common, Bassenthwaite Lake, Binsey



Derwent Water, Skiddaw

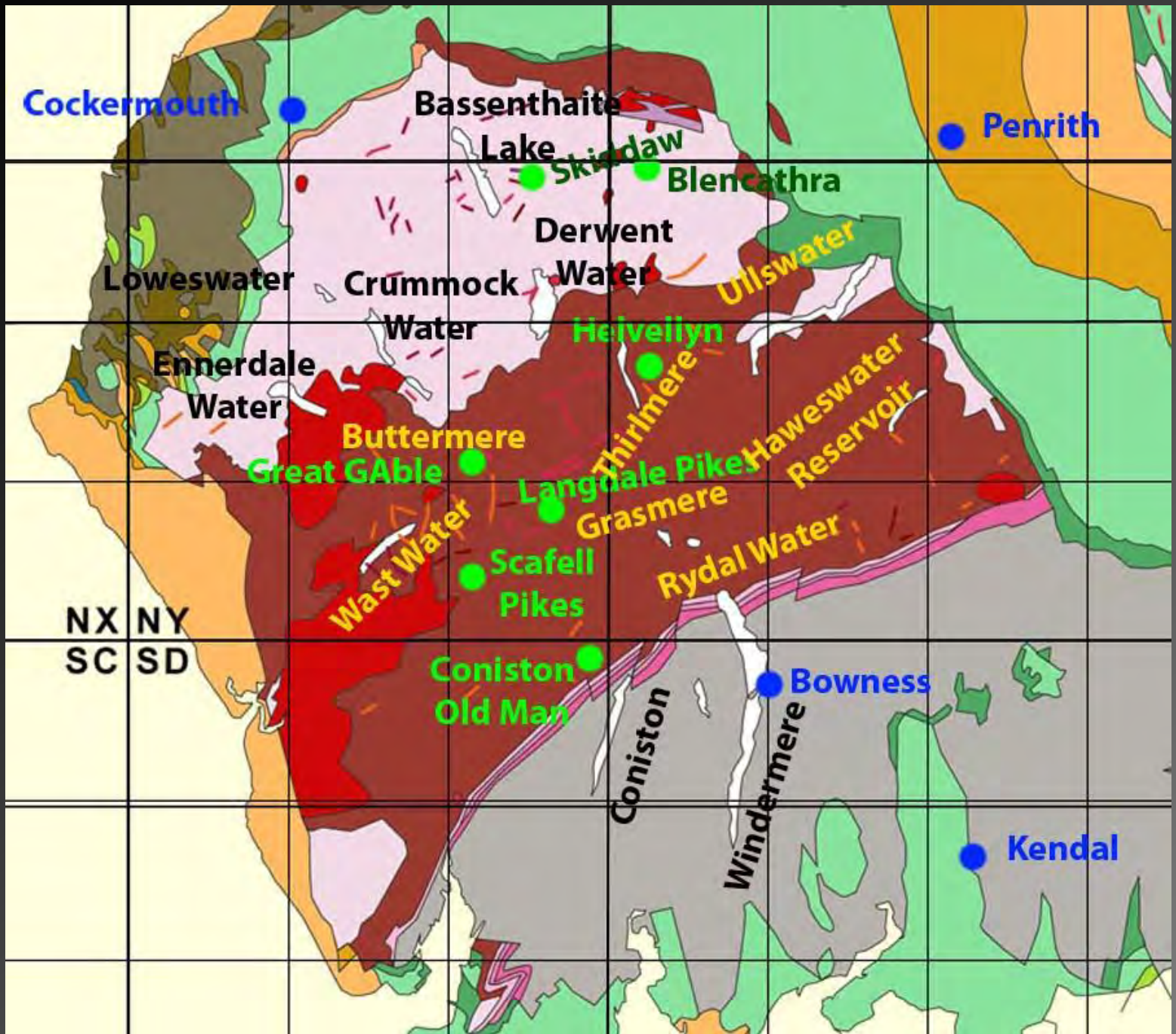


Great Gable



Derwent Water, Skiddaw

Skiddaw Slate





Skaiidaw & Ullock Pike



Cat Bells [from Maiden Moor]

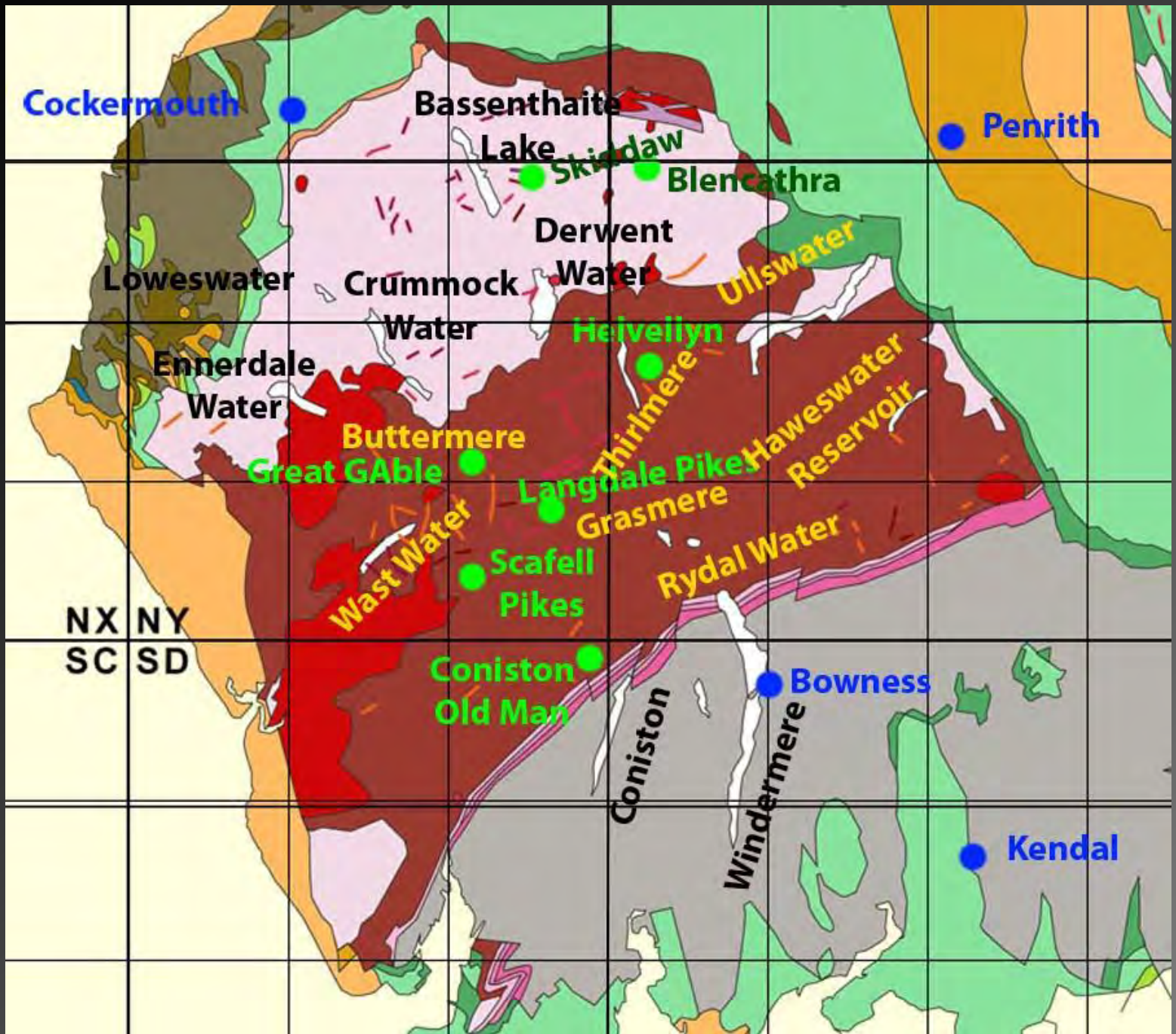


Derwent Water, Skiddaw



Bassenthwaite Lake

Borrowdale Volcanic





Kirk Fell



Crinkle Crag, Shelter Crag



Wast Water, Great Gable



Pillar, Wind Gap, cloud [from Scoat Fell]



Rydal Water [from Heron Pike]

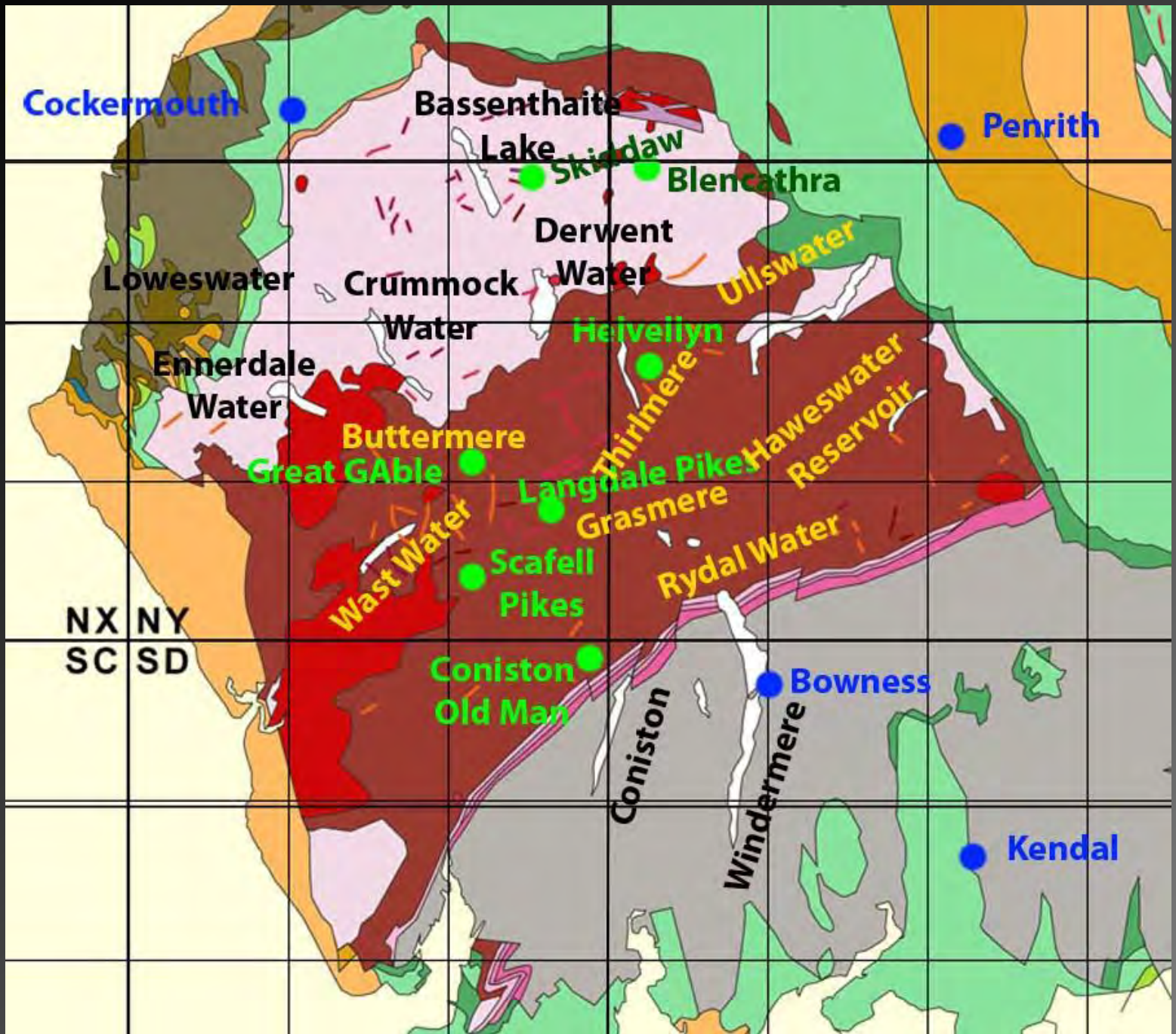


Striding Edge, Helvellyn



Langdale Pikes, Stickle Tarn, Pavey Ark

Silurian Rock – The Windermere Supergroup





Windermere, Great Tower Plantation



Grizedale Forest



Troutbeck Bridge



Windermere

Why Are There So Many
Lakes?



Windermere



Elter Water



Grasmere

Quarries and Mines in the Lake District



Slate Quarry, near Eltermere



Coniston Slate Quarry



Derwent Water, Skiddaw

Conserving Lake District



Grasmere



Grisedale Pike [near Braithwaite]



Gutherscale



Grizedale Forest



Red Squirrel, Bark House Wood [W Windermere]



Heron

Summary



Derwent Water,
Cat Bells





Steeple



[Pillar]
Chapel Crags





Wast Water, Yewbarrow, Kirk Fell, Great Gable,
Lingmell Crag



 [Wast Water] Ilgill Head



Wast Water & It's Screens



Wast Water, Kirk Fell, Great Gable, Lingmell Crag



[Patterdale Common] Ullswater, Place Fell



Grasmere



Helvellyn



 Red Tarn, Helvellyn



Striding Edge, Helvellyn



Skiddaw, Derwent Water



PhotoLens

Intermission

www.PhotoLens.co.uk



PhotoLens

**Please support our locally
produced ices – on sale in the
foyer.**

www.PhotoLens.co.uk



PhotoLens

Please check out

www.9thHuddersfieldScouts.org.uk

...a truly remarkable site.

www.PhotoLensco.uk



PhotoLens

**Kindly resume your seats for
the continuation of your
programme.**

www.PhotoLens.co.uk

Transport



Bowness



Windermere



Windermere, Langdale Pikes, Whitegill Crag



Windermere



Windermere



Victorian Steamer, near High Wray Bay, Windremere



Winderemere



Windermere



Windermere



Lakeside &
Haverthwaite
Railway



Lakeside & Haverthwaite Railway



Red Arrows



Red Arrows



Red Arrows



RAF Rescue



Daddy Longlegs

Water



Greenglades, near Braithwaite



Gutherscale



Derwent Water, Skiddaw



Derwent Water, Cat Bells



Grasmere



Rydal Water



Red Tarn, Helvellyn



Winderemere, Fairfield Horseshoe

Mountains



Coniston Old Man



Grasmoor

Great Gable
[Long Pike]





Great Gable [Sty Head]



Langdale Pikes (Pavey Ark)



Mossedale,
Wind Gap
[Mosedale]



Ullock Pike, Skiddaw



Yewbarrow, Kirk Fell, Great Gable, Lingmell Crag



Wrynose Pass

Snow



Dollywagon Pike



Striding Edge, Black Cragg, Place Fell, (Helvellyn)



Helvellyn



Helvellyn



Place Fell [Helvellyn]



Ullswater, Place Fell [Patterdale Common]



Scafell Pikes [Corridor Route]



St Sunday Crag, Steel Fell



Ullswater [Birkhouse Moor]



Skelwith, Black Fell

Enjoy



White Cross Bay, Windermere



Early Diane & Horse



Low Bank, Grasmoor (High Stile)



Loughrigg Fell



Windermere, Langdale Pikes



Sca Fell Pikes





Bowness, Windermere



Windermere



Wast Water, Kirk Fell, Great Gable, Lingmell Crag



Wast Water, Yewbarrow, Kirk Fell, Great Gable, Lingmell Crag



Wast Water & Its Screens



Ilgill Head [Wast Water]



Windermere

**We trust you enjoyed
the show.**

Thank you for your time.

And remember...

www.9thHuddersfieldScouts.org.uk



PhotoLens

David A
Calverley

Diane J
Calverley

Phone: 07887 878 425

e-mail: enquiries@PhotoLens.co.uk

www.PhotoLens.co.uk